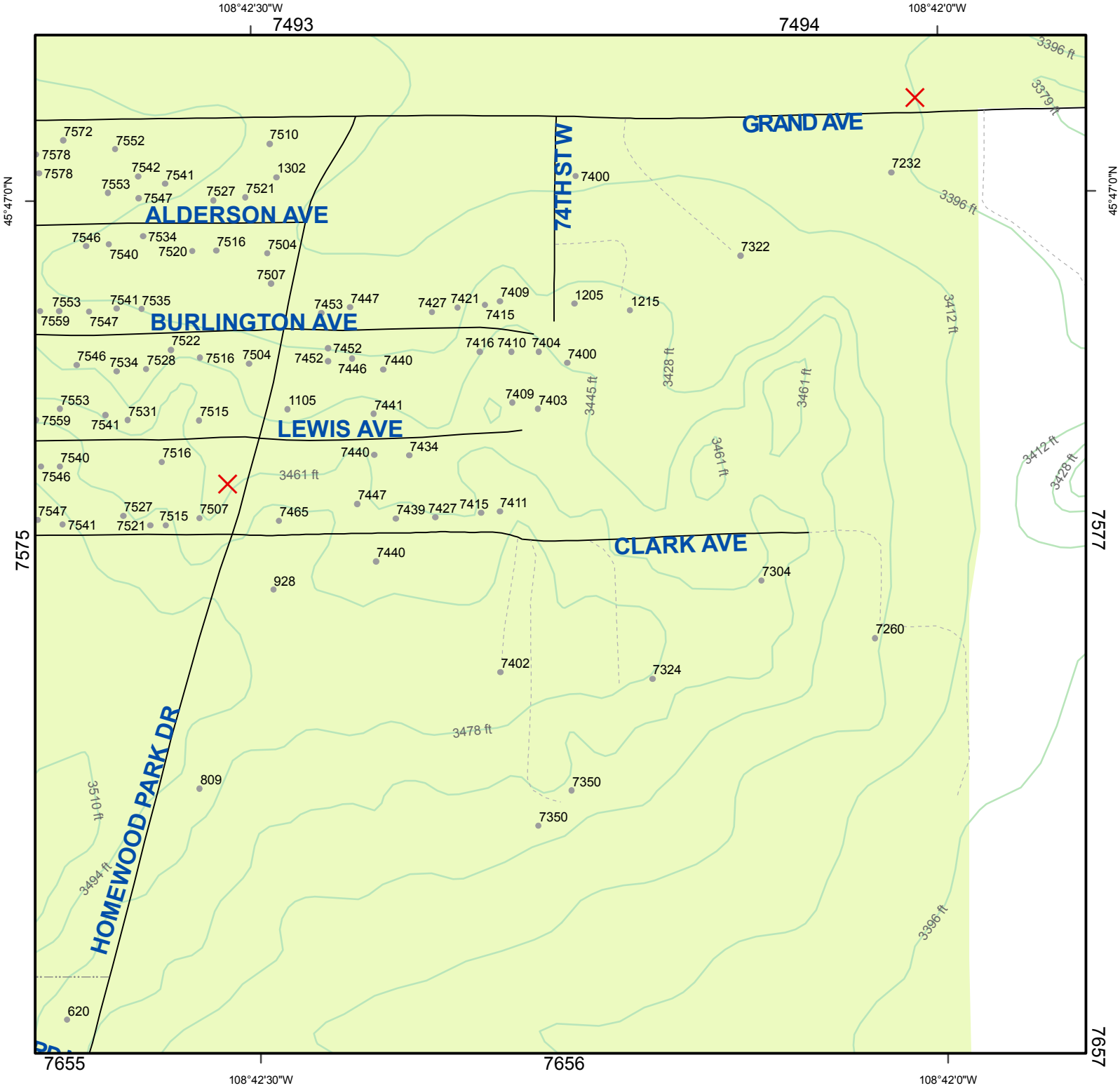

This document is intended for informational purposes only and is not guaranteed to be accurate nor current.

YELLOWSTONE COUNTY GIS
M:\emergency\Ruralfire\Molt
\mapbookquartersec10.mxd

- Structures
- Driveways
- Undeveloped roads
- Constructed roads
- Hydrants, existing
- Other dryhydrants, existing
- Lakes, Rivers
- Molt VFD

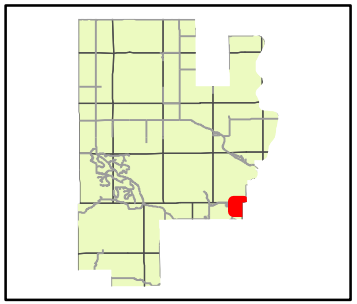

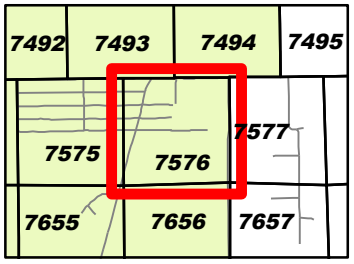

7576

Date: 10/26/2012

1:5,000