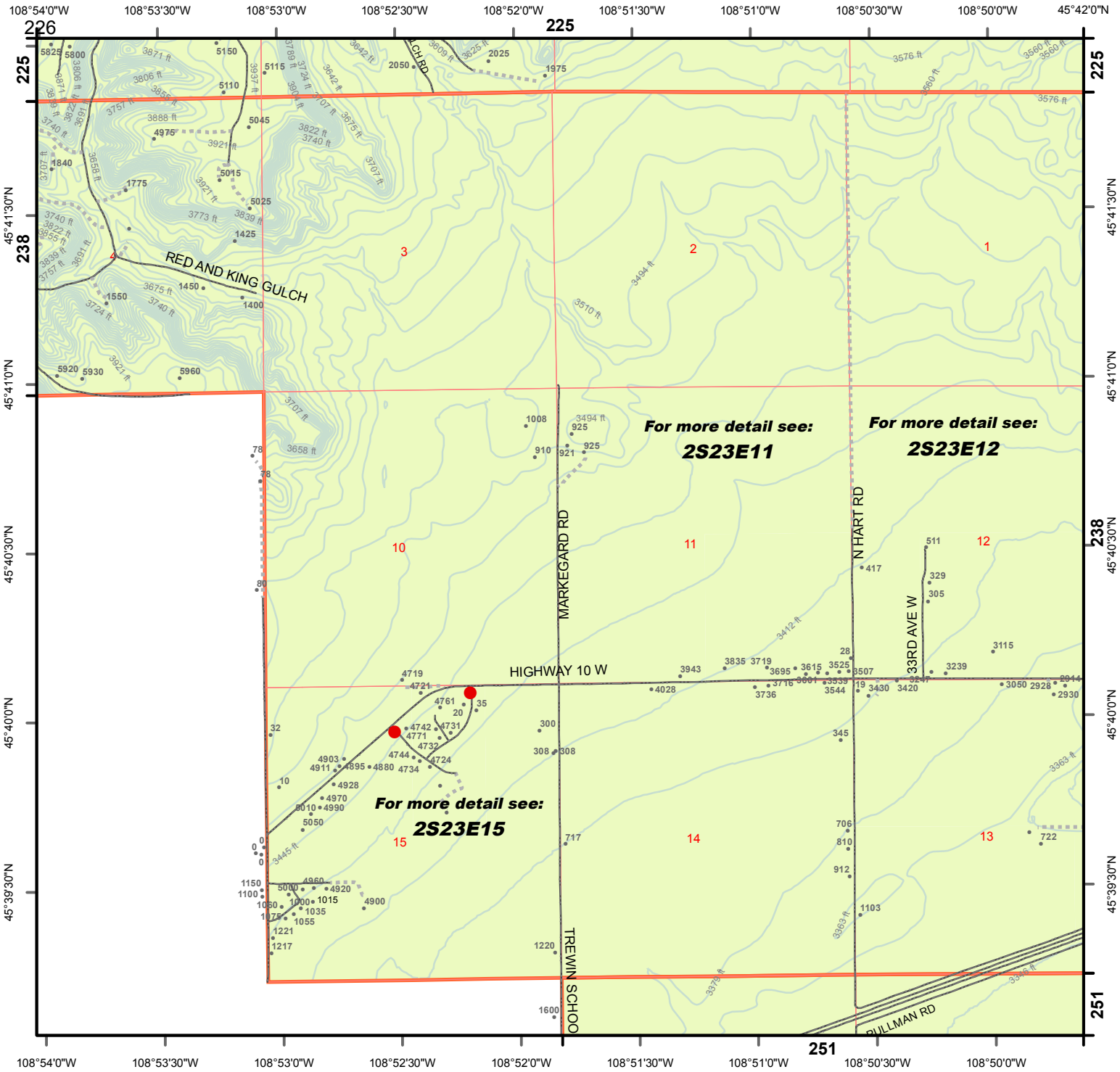

This document is intended for informational purposes only and is not guaranteed to be accurate nor current.

YELLOWSTONE COUNTY GIS
M:\emergency\Ruralfire\Laurel\
Laurelquartertwn10.mxd

Legend

- Hydrants, existing
- Other dry hydrants, existing
- Structures
- Driveways
- Constructed roads
- Undeveloped roads
- Lakes, rivers
- Laurel FD

23E

2S

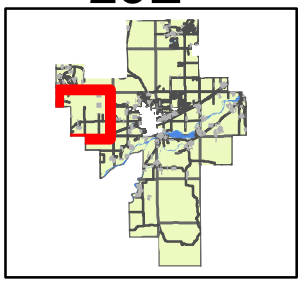

SECTIONS

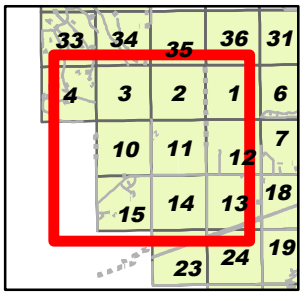

238

Date: 10/30/2012

1:30,000