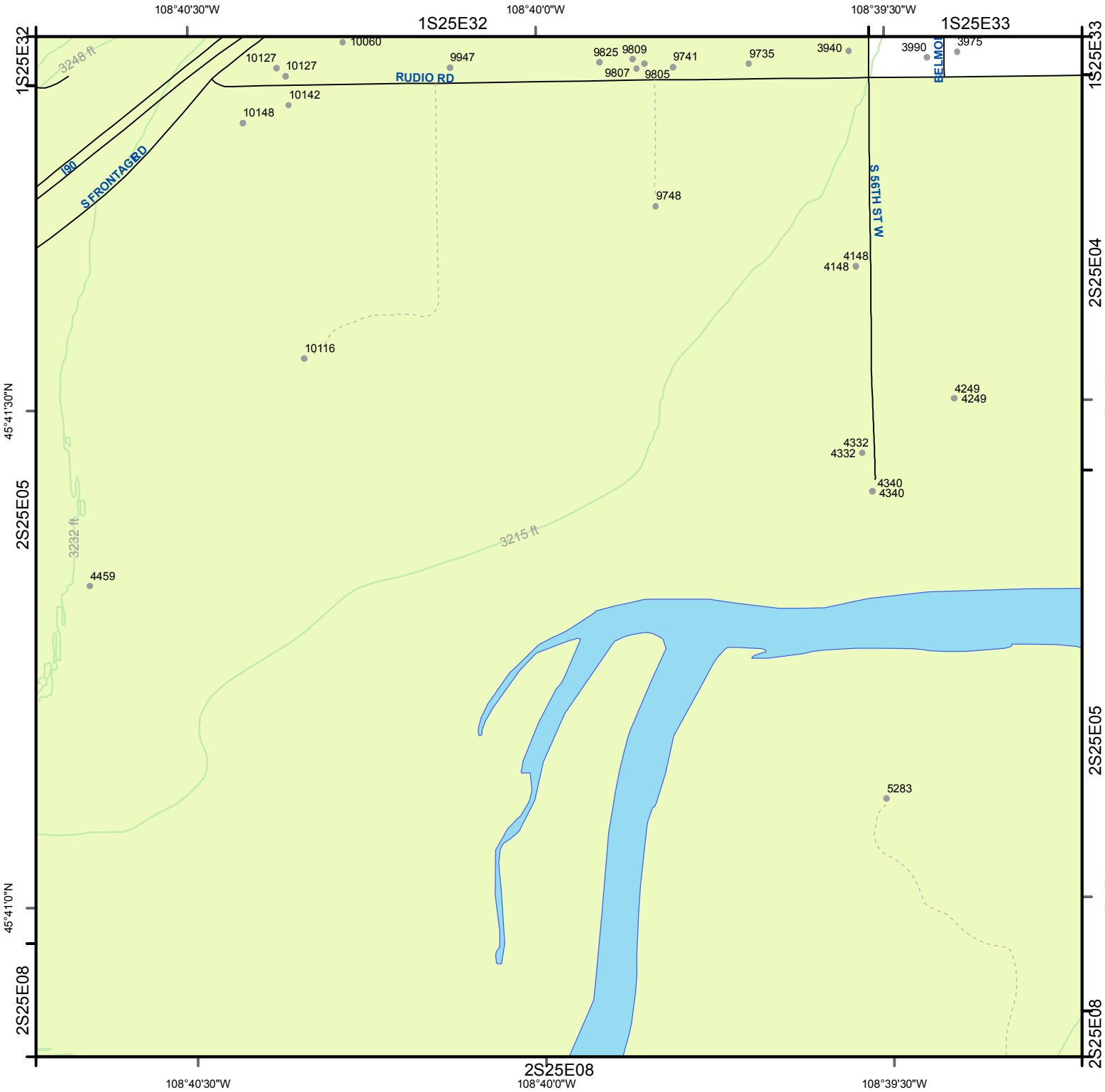

This document is intended for informational purposes only and is not guaranteed to be accurate nor current.

YELLOWSTONE COUNTY GIS
M:\emergency\Ruralfire\Laurel\Laurelsection10.mxd

Legend

- Hydrants, existing
- Other dryhydrants, existing
- Structures
- Driveways
- Undeveloped roads
- Constructed roads
- Laurel FD
- Lakes, Rivers

R 25E

T2S

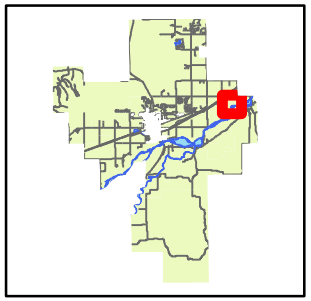

SECTIONS

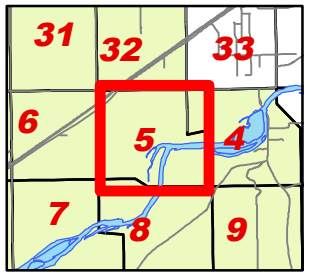

2S25E05

Date: 11/7/2012

1:10,000