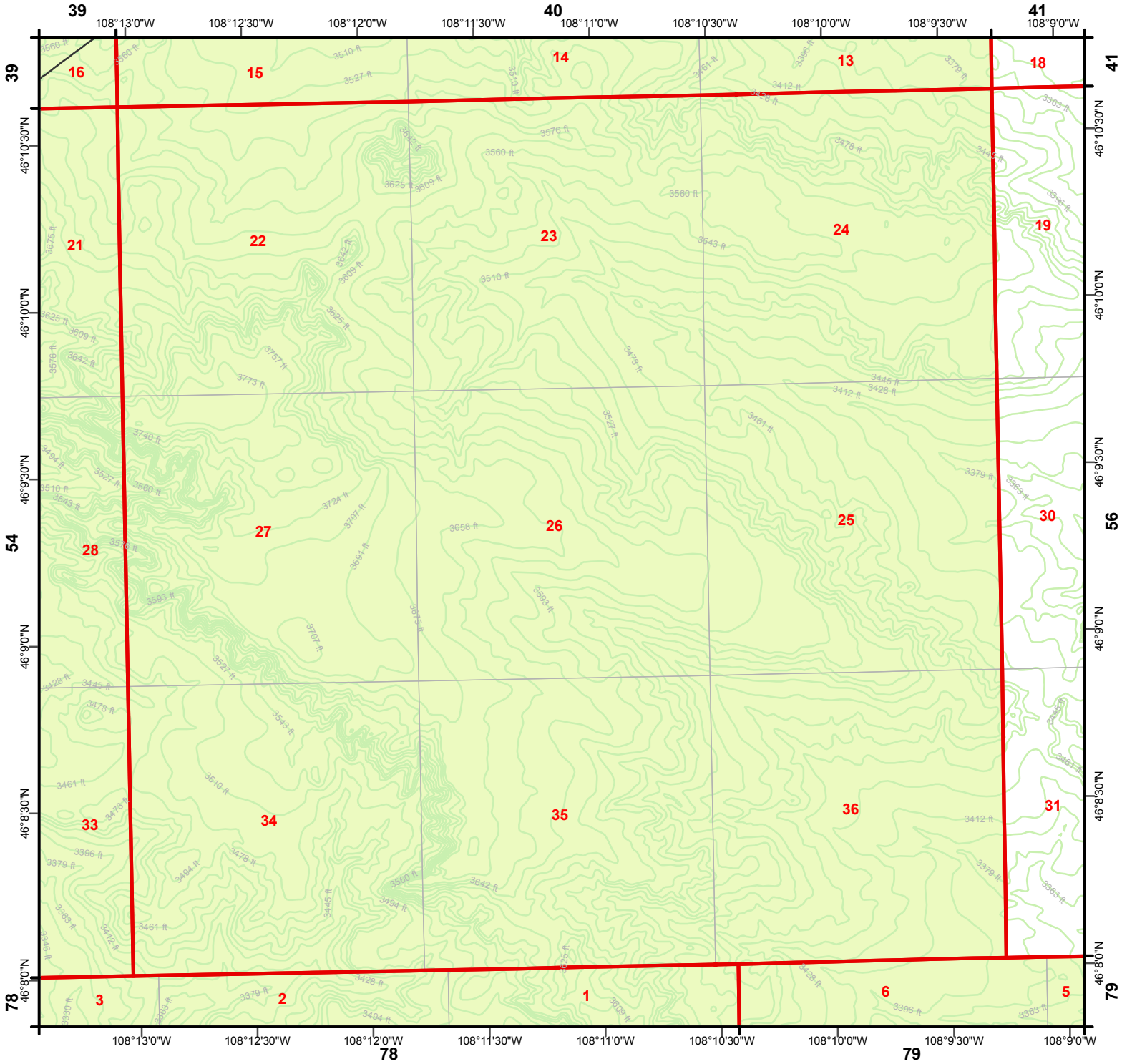

This document is intended for informational purposes only and is not guaranteed to be accurate nor current.

YELLOWSTONE COUNTY GIS
M:\emergency\Ruralfire\Shepherd\quartertwn10.mxd

Legend

- Hydrants, existing
- Other dry hydrants, existing
- STRUCTURE POINTS
- Driveways
- Undeveloped roads
- Construed roads
- Lakes, Rivers
- Shepherd VFD

28E

5N

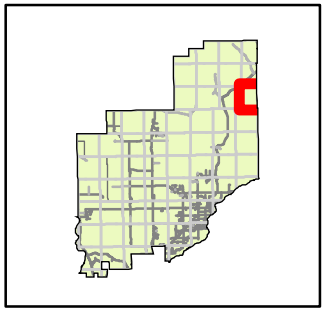

SECTIONS

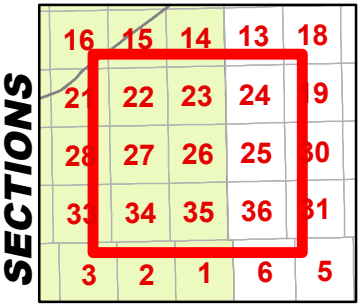

55

Date: 10/25/2012

1:30,000