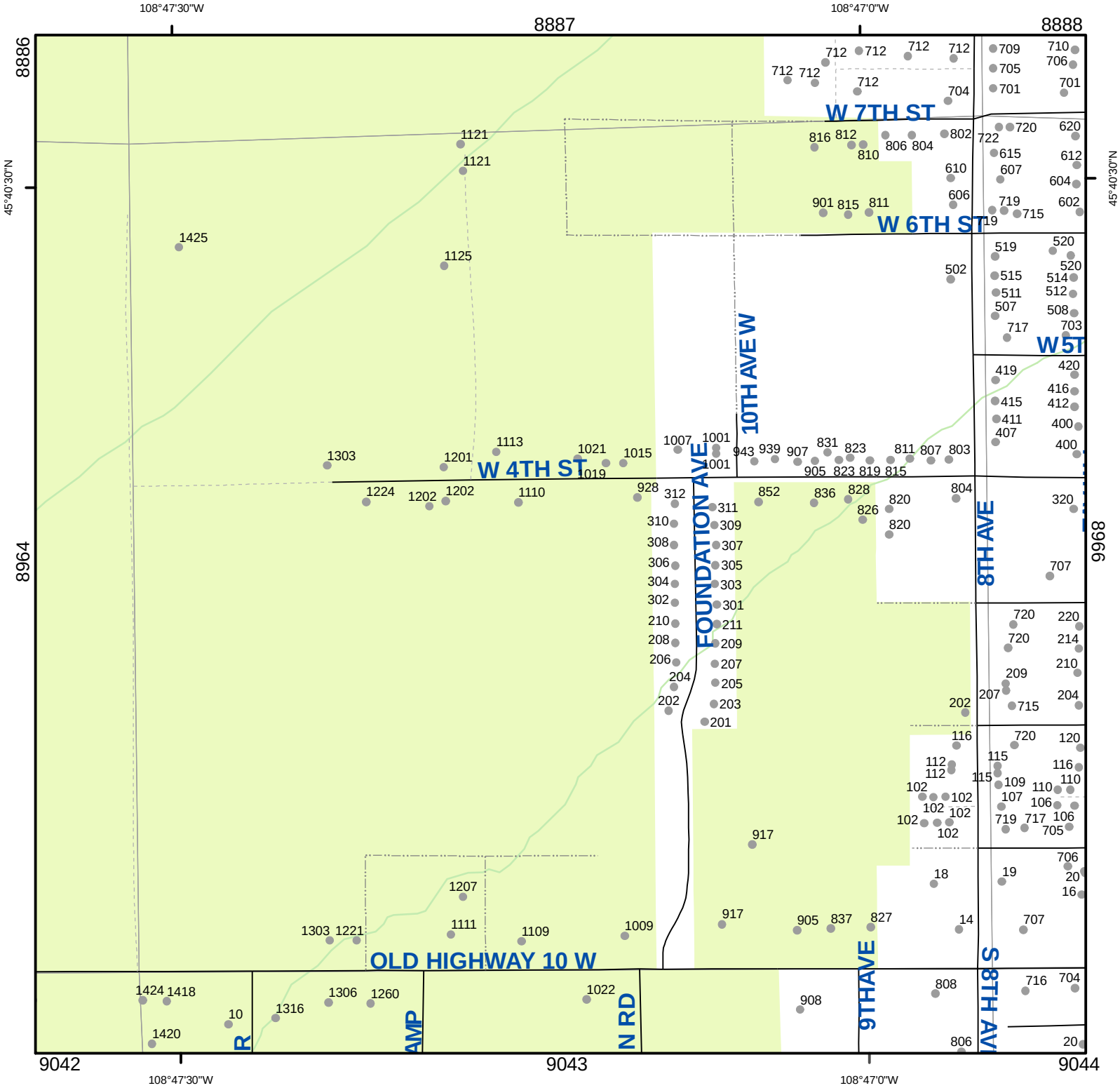

This document is intended for informational purposes only and is not guaranteed to be accurate nor current.

4/1/2010
YELLOWSTONE COUNTY GIS
M:\emergency\Ruralfire\Laurel\
Laurelquartersection.mxd

Legend

- Hydrants, existing
- Other dryhydrants, existing
- Structures
- Driveways
- Undeveloped roads
- Constructed roads
- Laurel FD
- Lakes, rivers

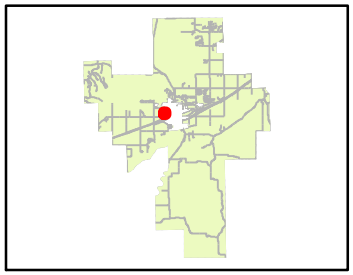

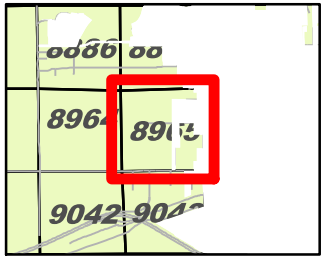

8965

2S24E08SE

Apr 01, 2010
1:5,000