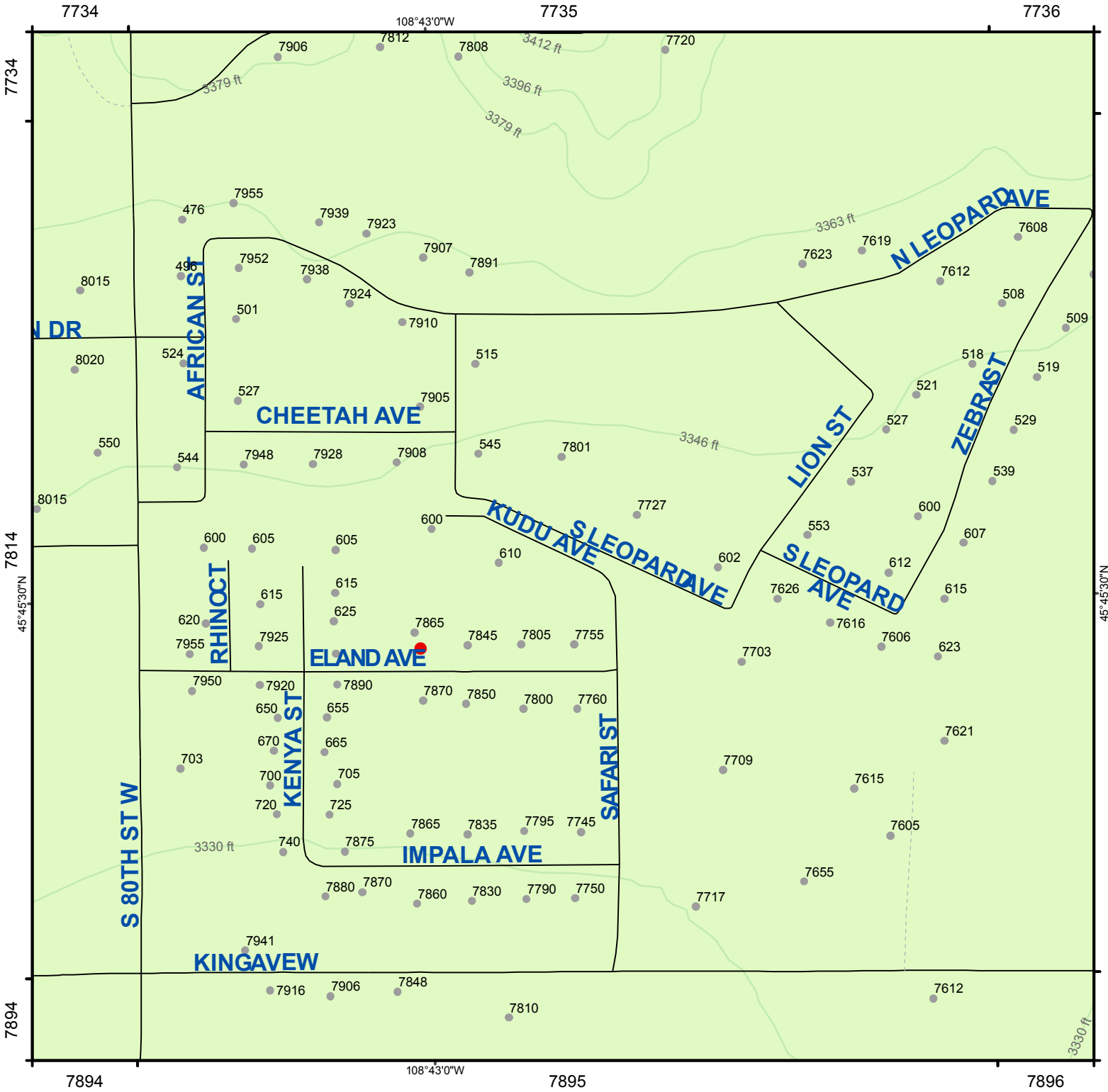

This document is intended for informational purposes only and is not guaranteed to be accurate nor current.

4/1/2010
YELLOWSTONE COUNTY GIS
M:\emergency\Ruralfire\Laurel\
Laurelquartersection.mxd

Legend

- Hydrants, existing
- Other dryhydrants, existing
- Structures
- Driveways
- Undeveloped roads
- Constructed roads
- Lakes, rivers
- Laurel FD

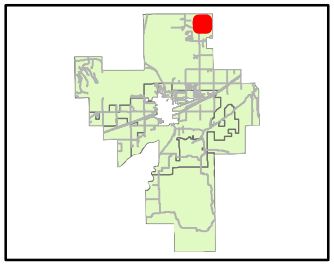

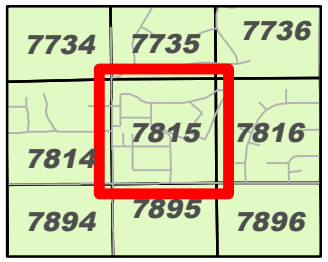

7815

1S24E12SW

Date: 11/7/2012

1:5,000