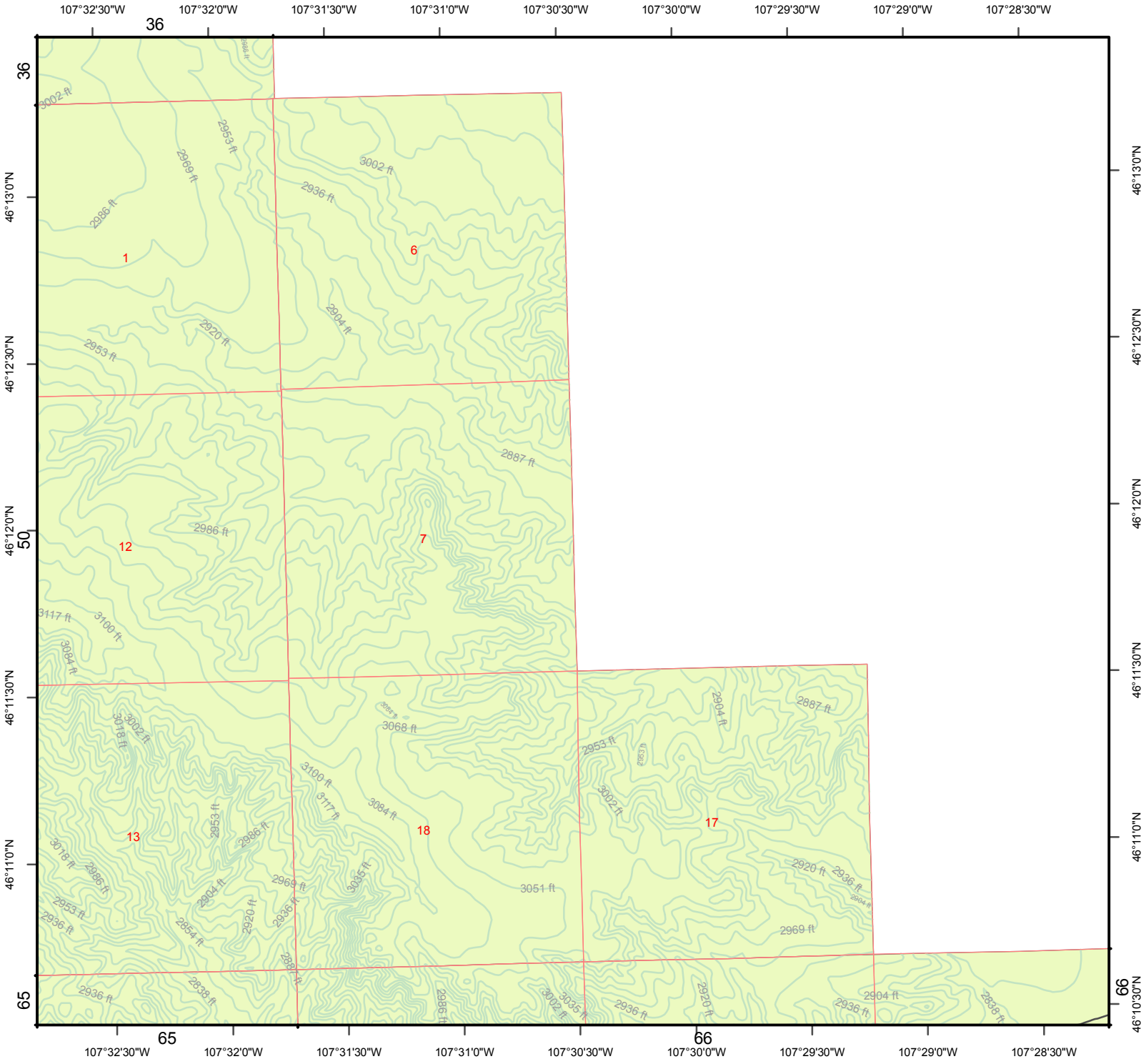

This document is intended for informational purposes only and is not guaranteed to be accurate nor current.

YELLOWSTONE COUNTY GIS
m:\emergency\Ruralfire\Custer\
Custerquartertwn.10mxd

Legend

- Hydrants, existing
- Other dry hydrants, existing
- Structures
- Driveways
- Undeveloped roads
- Constructed roads
- Lakes, Rivers

34E

5N

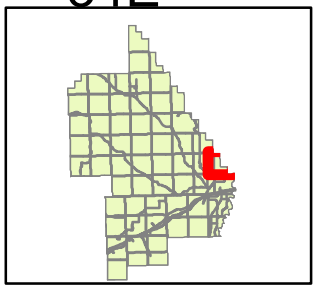

SECTIONS

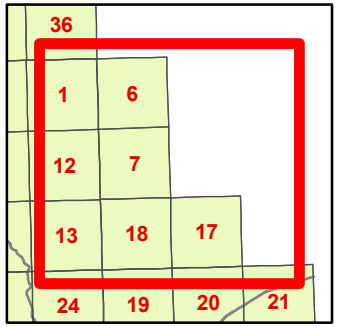

51

11/8/2012

1:30,000