This document is intended for informational purposes only and is not guaranteed to be accurate nor current.

YELLOWSTONE COUNTY GIS
m:\emergency\Ruralfire\Custer\
Custerquartertwn.10mxd

**Legend**

- Hydrants, existing
- Other dry hydrants, existing
- Structures
- Driveways
- Undeveloped roads
- Constructed roads
- Lakes, Rivers

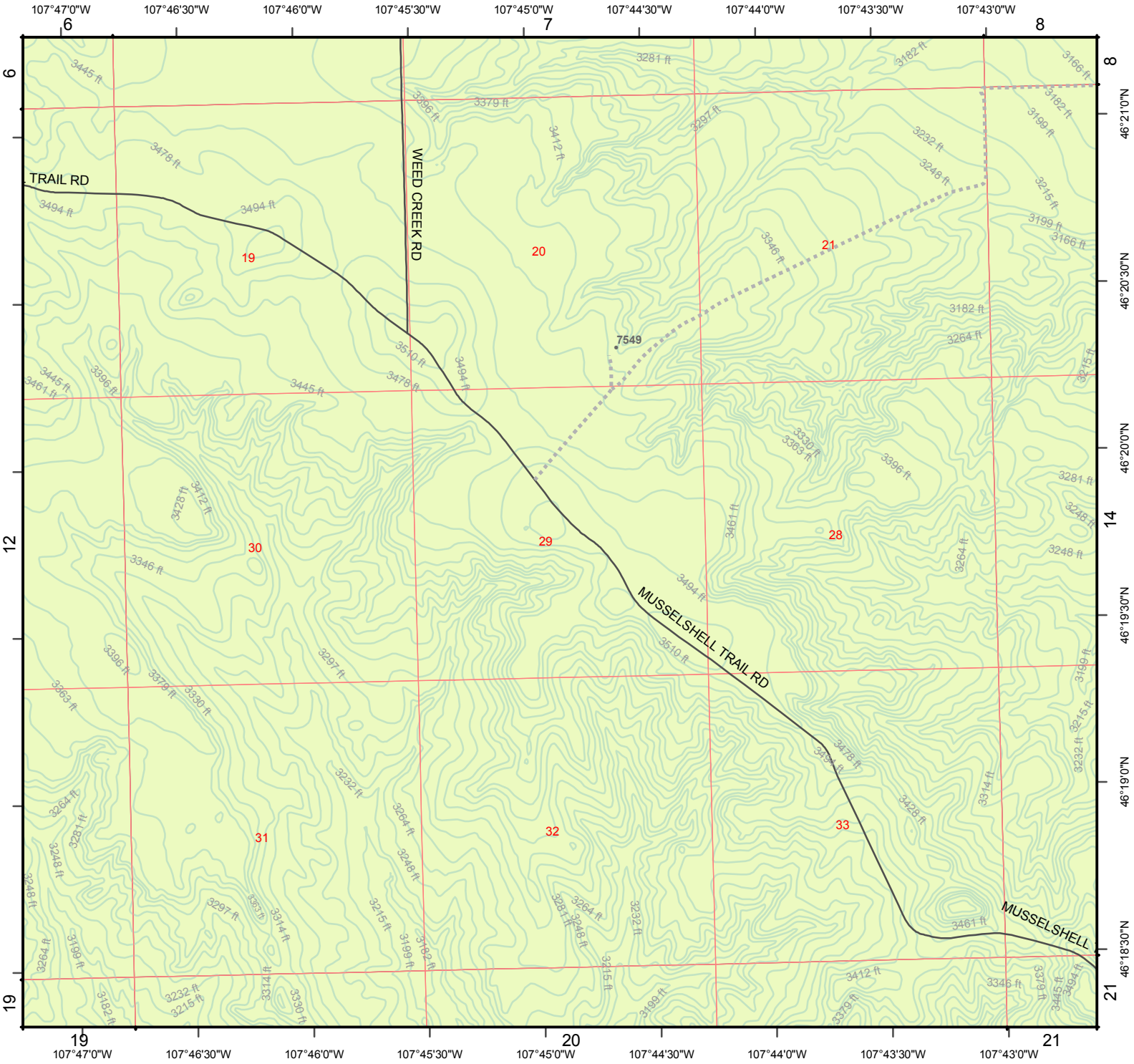


32E

7N

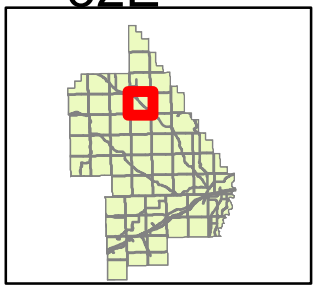



SECTIONS

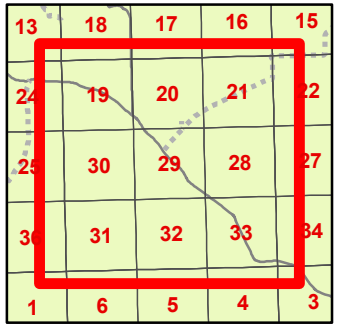


**13**

11/8/2012

1:30,000