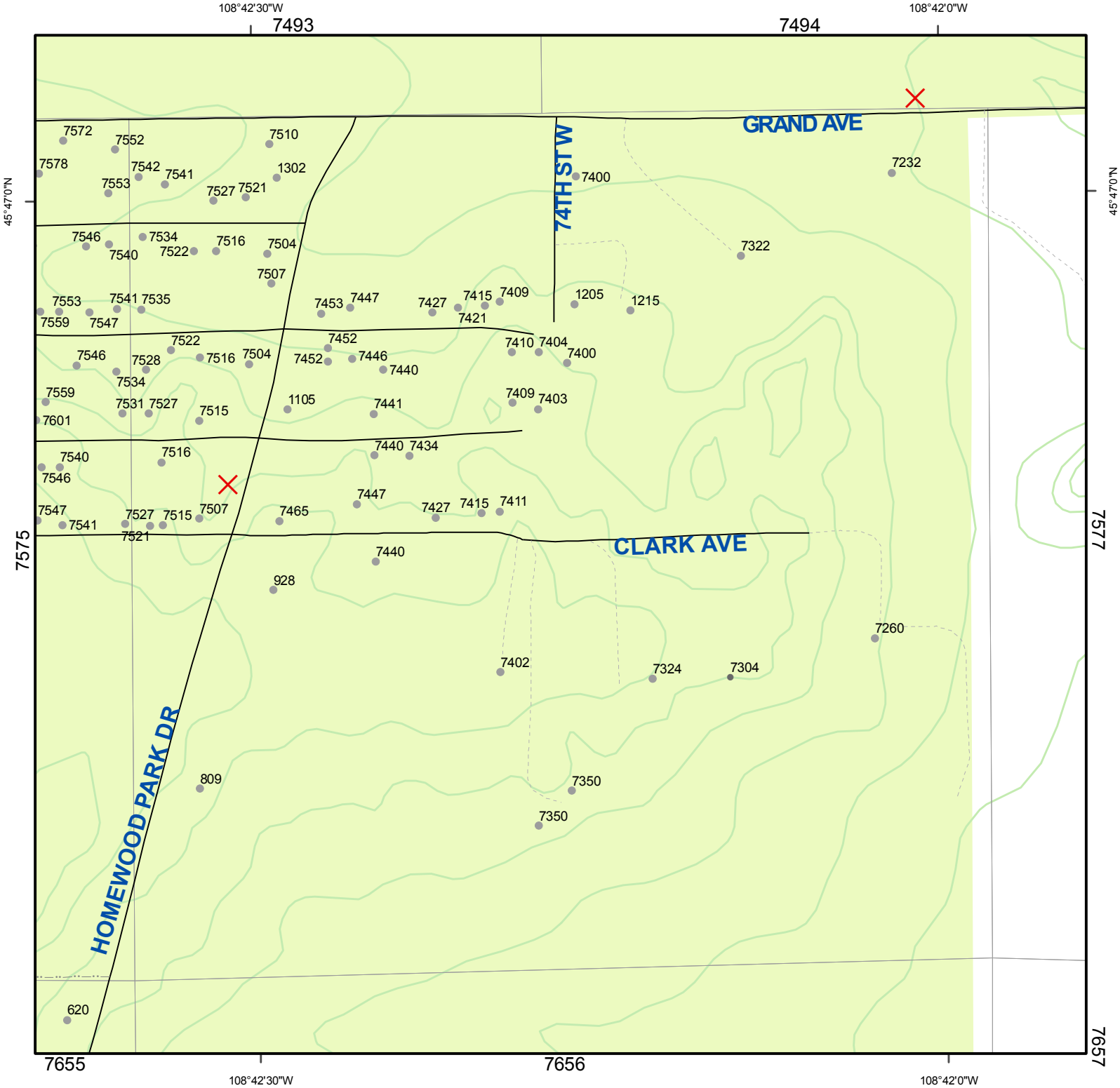

This document is intended for informational purposes only and is not guaranteed to be accurate nor current.

4/2/2009
YELLOWSTONE COUNTY GIS
M:\emergency\Ruralfire\Molt
\molt-mapbookquartersec.mxd

Legend

- Structures
- Driveways
- Undeveloped roads
- Constructed roads
- Hydrants, existing
- Other dryhydrants, existing
- Lakes, Rivers
- Molt VFD

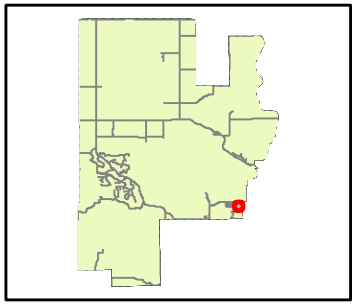

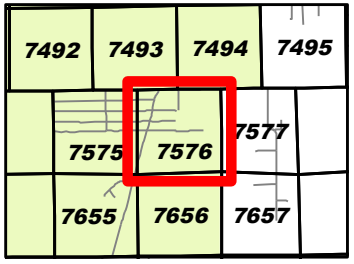

7576

1S24E01NE

Oct 13, 2010
1:5,000